





























City of Bloomington Proposed Zoning

Overlay Districts

-  (S-1) Aircraft Noise Impact District
-  (S-4) Historic Preservation District

Zoning Districts

-  (A) Agricultural District
-  (R-1A) Single-Family Residence District
-  (R-1B) Single-Family Residence District
-  (R-1C) Single-Family Residence District
-  (R-1H) Single-Family Manufactured Home Residence District
-  (R-2) Mixed Residence District
-  (R-3A) Multiple-Family Residence District
-  (R-3B) Multiple-Family Residence District
-  (R-4) Manufactured Home Park District
-  (B-1) General Commercial District
-  (B-2) Local Commercial District
-  (C-1) Office District
-  (D-1) Central Business District
-  (D-2) Downtown Transitional District
-  (D-3) Downtown Warehouse and Arts District
-  (M-1) Restricted Manufacturing District
-  (M-2) General Manufacturing District
-  (P-1) University District
-  (P-2) Public Lands and Institutions District
-  (P-3) Airport District
-  (GAP-1) Estate House, Manor
-  (GAP-2) House, Estate House, Manor
-  (GAP-3) Iconic, House, Manor, Apt on Corners
-  (GAP-4) Iconic, House, Manor, Rowhouse, Apt on Corners
-  (GAP-5) Commercial, Cottage Commercial, Iconic, Apt
-  (GAP-6) Warehouse

