

RECLAMITE 2018 (FY 2019)
96,195 SQ YDS
READY FOR TREATMENT

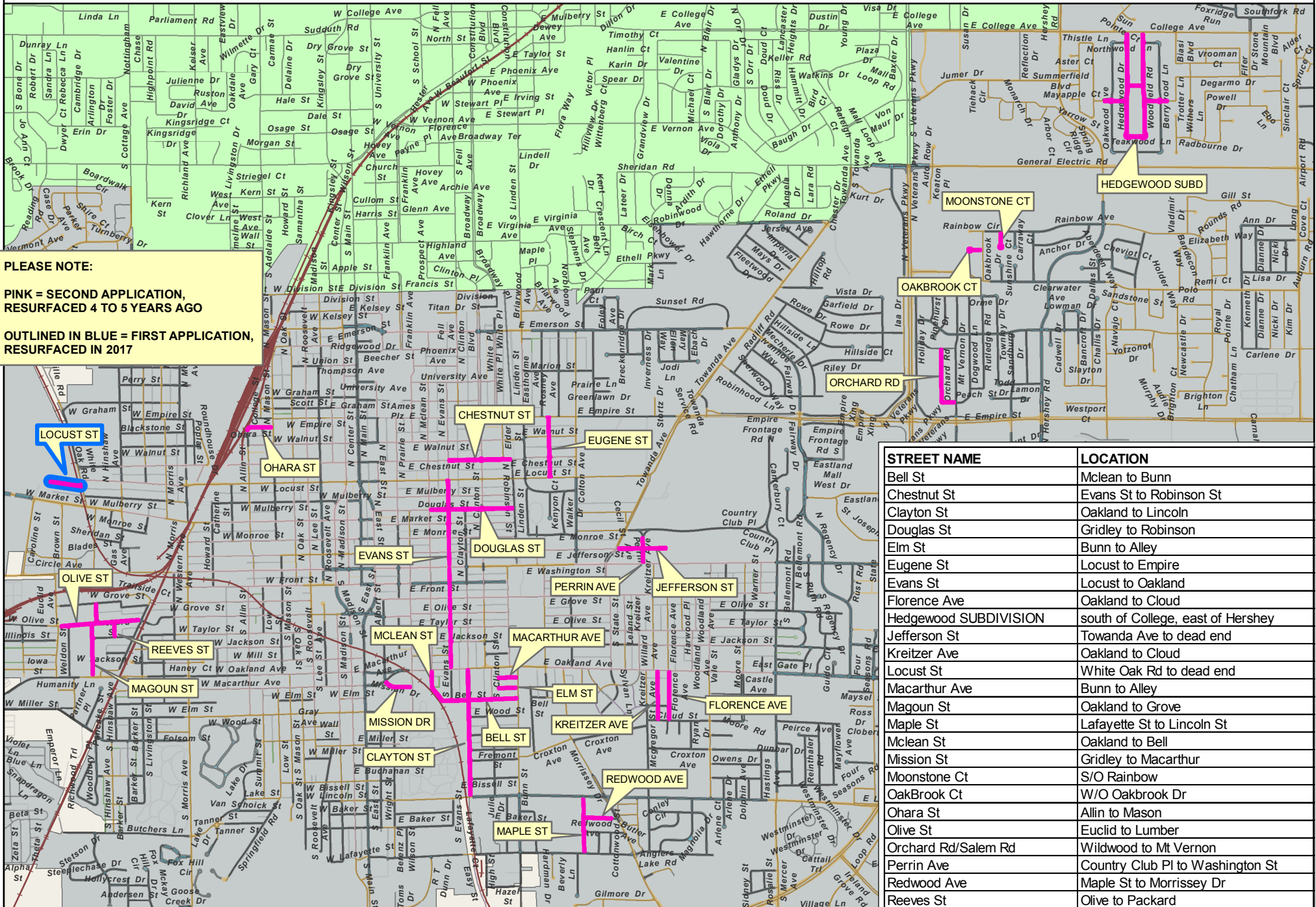


0 1,200 2,400



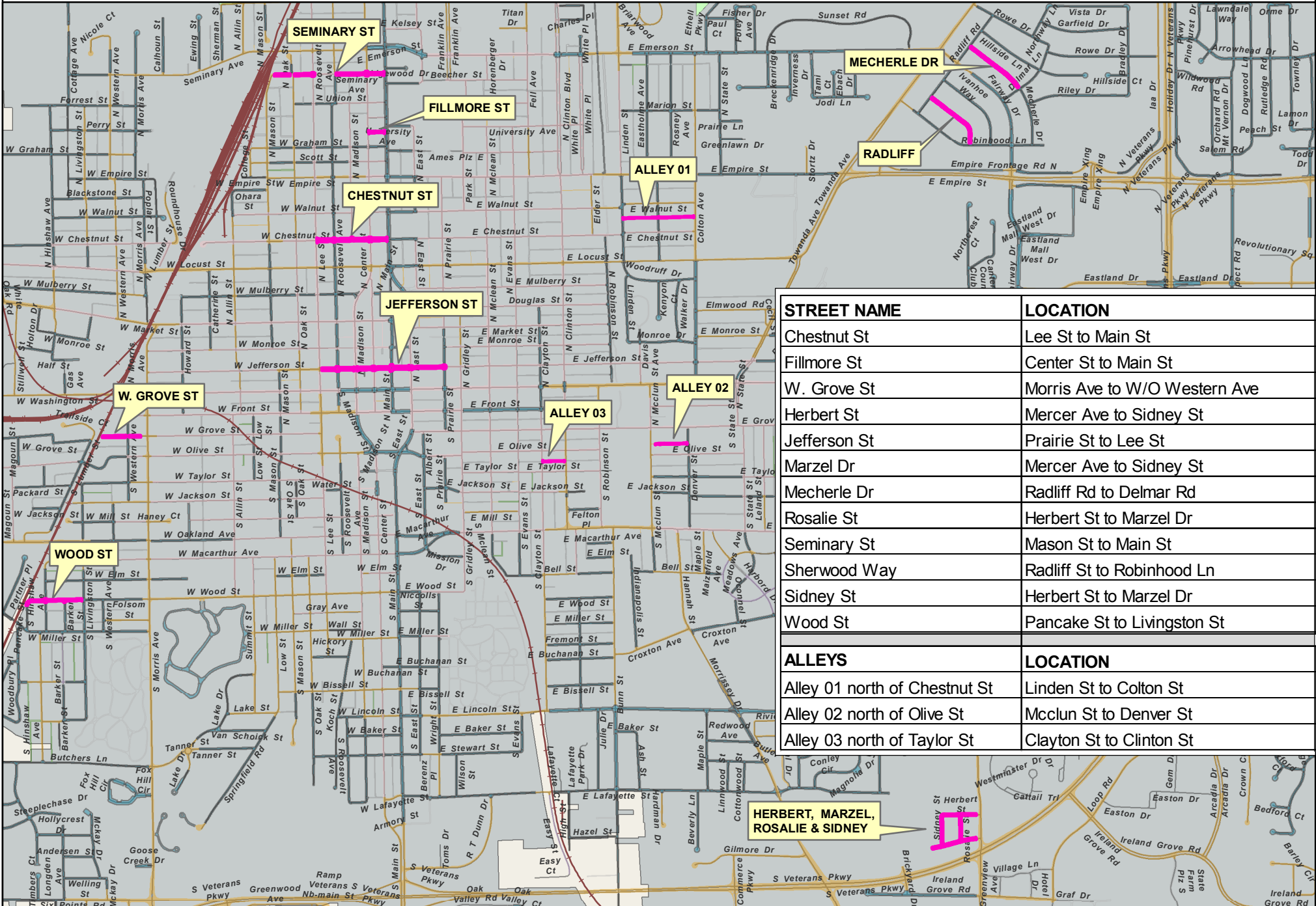
Feet

Date: 3/21/2018



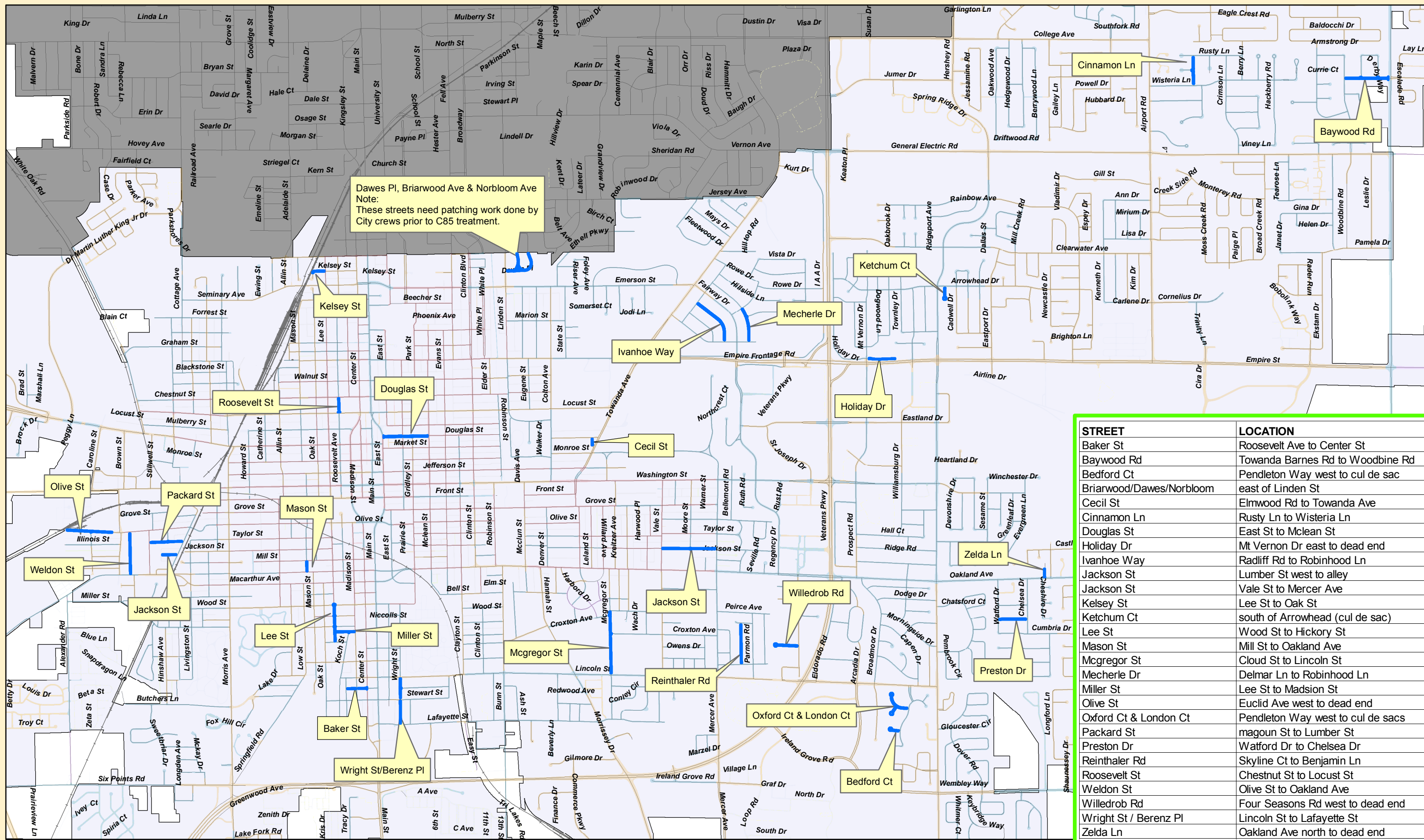
PLEASE NOTE:
PINK = SECOND APPLICATION, RESURFACED 4 TO 5 YEARS AGO
OUTLINED IN BLUE = FIRST APPLICATION, RESURFACED IN 2017

STREET NAME	LOCATION
Bell St	Mclean to Bunn
Chestnut St	Evans St to Robinson St
Clayton St	Oakland to Lincoln
Douglas St	Gridley to Robinson
Elm St	Bunn to Alley
Eugene St	Locust to Empire
Evans St	Locust to Oakland
Florence Ave	Oakland to Cloud
Hedgewood SUBDIVISION	south of College, east of Hershey
Jefferson St	Towanda Ave to dead end
Kreitzer Ave	Oakland to Cloud
Locust St	White Oak Rd to dead end
Macarthur Ave	Bunn to Alley
Magoun St	Oakland to Grove
Maple St	Lafayette St to Lincoln St
Mclean St	Oakland to Bell
Mission St	Gridley to Macarthur
Moonstone Ct	S/O Rainbow
OakBrook Ct	W/O Oakbrook Dr
Ohara St	Allin to Mason
Olive St	Euclid to Lumber
Orchard Rd/Salem Rd	Wildwood to Mt Vernon
Perrin Ave	Country Club Pl to Washington St
Redwood Ave	Maple St to Morrissey Dr
Reeves St	Olive to Packard



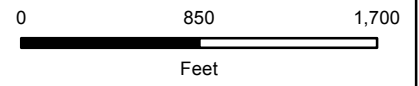
STREET NAME	LOCATION
Chestnut St	Lee St to Main St
Fillmore St	Center St to Main St
W. Grove St	Morris Ave to W/O Western Ave
Herbert St	Mercer Ave to Sidney St
Jefferson St	Prairie St to Lee St
Marzel Dr	Mercer Ave to Sidney St
Mecherle Dr	Radliff Rd to Delmar Rd
Rosalie St	Herbert St to Marzel Dr
Seminary St	Mason St to Main St
Sherwood Way	Radliff St to Robinhood Ln
Sidney St	Herbert St to Marzel Dr
Wood St	Pancake St to Livingston St
ALLEYS	LOCATION
Alley 01 north of Chestnut St	Linden St to Colton St
Alley 02 north of Olive St	Mcclun St to Denver St
Alley 03 north of Taylor St	Clayton St to Clinton St

C85 STREETS 2018 (FY2019)
65,170 SQ YDS
READY FOR TREATMENT

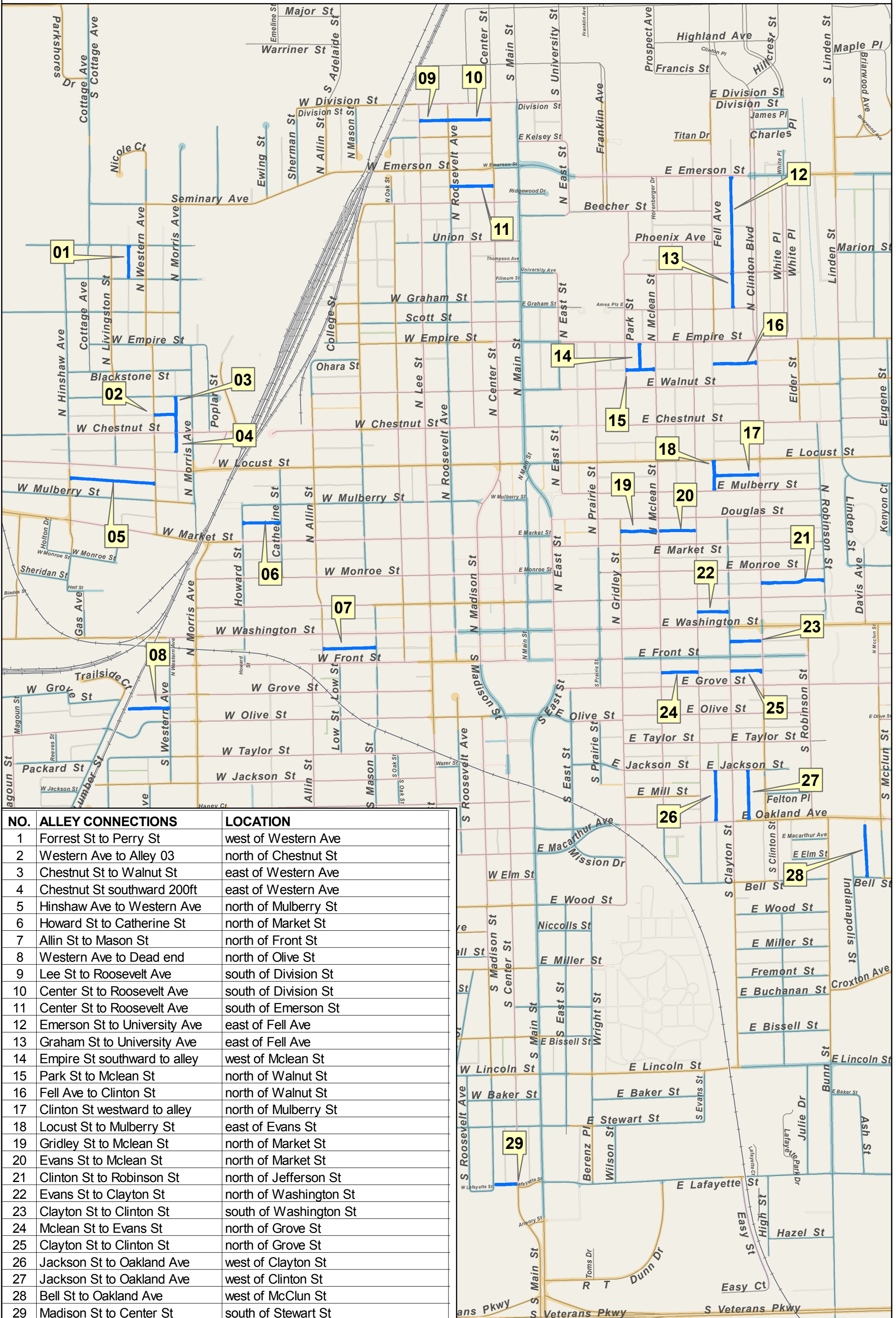


STREET	LOCATION
Baker St	Roosevelt Ave to Center St
Baywood Rd	Towanda Barnes Rd to Woodbine Rd
Bedford Ct	Pendleton Way west to cul de sac
Briarwood/Dawes/Norbloom	east of Linden St
Cecil St	Elmwood Rd to Towanda Ave
Cinnamon Ln	Rusty Ln to Wisteria Ln
Douglas St	East St to Mclean St
Holiday Dr	Mt Vernon Dr east to dead end
Ivanhoe Way	Radliff Rd to Robinhood Ln
Jackson St	Lumber St west to alley
Jackson St	Vale St to Mercer Ave
Ketchum Ct	south of Arrowhead (cul de sac)
Lee St	Wood St to Hickory St
Mason St	Mill St to Oakland Ave
Mcgregor St	Cloud St to Lincoln St
Mecherle Dr	Delmar Ln to Robinhood Ln
Miller St	Lee St to Madsion St
Olive St	Euclid Ave west to dead end
Oxford Ct & London Ct	Pendleton Way west to cul de sacs
Packard St	magoun St to Lumber St
Preston Dr	Wafford Dr to Chelsea Dr
Reinthaler Rd	Skyline Ct to Benjamin Ln
Roosevelt St	Chestnut St to Locust St
Weldon St	Olive St to Oakland Ave
Willdrob Rd	Four Seasons Rd west to dead end
Wright St / Berenz PI	Lincoln St to Lafayette St
Zelda Ln	Oakland Ave north to dead end

C85 ALLEYS 2018 (FY2019)
13,710 SQ YDS
READY FOR TREATMENT



Date: 2/14/2018



NO.	ALLEY CONNECTIONS	LOCATION
1	Forrest St to Perry St	west of Western Ave
2	Western Ave to Alley 03	north of Chestnut St
3	Chestnut St to Walnut St	east of Western Ave
4	Chestnut St southward 200ft	east of Western Ave
5	Hinshaw Ave to Western Ave	north of Mulberry St
6	Howard St to Catherine St	north of Market St
7	Allin St to Mason St	north of Front St
8	Western Ave to Dead end	north of Olive St
9	Lee St to Roosevelt Ave	south of Division St
10	Center St to Roosevelt Ave	south of Division St
11	Center St to Roosevelt Ave	south of Emerson St
12	Emerson St to University Ave	east of Fell Ave
13	Graham St to University Ave	east of Fell Ave
14	Empire St southward to alley	west of Mclean St
15	Park St to Mclean St	north of Walnut St
16	Fell Ave to Clinton St	north of Walnut St
17	Clinton St westward to alley	north of Mulberry St
18	Locust St to Mulberry St	east of Evans St
19	Gridley St to Mclean St	north of Market St
20	Evans St to Mclean St	north of Market St
21	Clinton St to Robinson St	north of Jefferson St
22	Evans St to Clayton St	north of Washington St
23	Clayton St to Clinton St	south of Washington St
24	McLean St to Evans St	north of Grove St
25	Clayton St to Clinton St	north of Grove St
26	Jackson St to Oakland Ave	west of Clayton St
27	Jackson St to Oakland Ave	west of Clinton St
28	Bell St to Oakland Ave	west of McClun St
29	Madison St to Center St	south of Stewart St